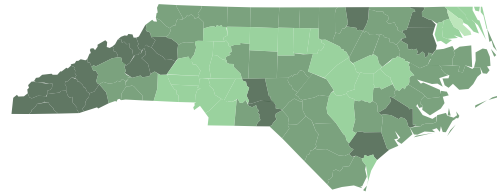
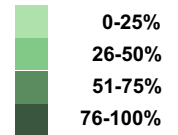


# Forests of North Carolina, 2022 FIA Annual Snapshot

The U.S. Department of Agriculture (USDA), Forest Service, Forest Inventory and Analysis (FIA) program provides this resource update annually as an overview of forest resources in North Carolina. These estimates are derived from field data collected across a systematic network of fixed-radius forest monitoring plots located on both public and private land. New updates are provided annually as a subset of plots within the State are remeasured. Data used in this update were accessed from the FIA database on 24 September 2024.



Forest land area by county



## Forest Inventory and Analysis Overview: North Carolina, 2022

Each year, field crews visit and measure a subset of all FIA plots across the entire State (the size of the subset varies by State and year). Combining all of the subsets creates a full State inventory used in this snapshot. The last year of the most recent full inventory is the year shown in the title.

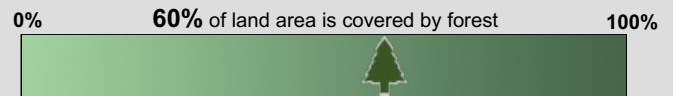
5,800 total plots in the full State inventory  
3,625 of those plots contain forest land

## Forest Area: North Carolina, 2022

Sampled land area: 30,969,919 acres

Forest land area: 18,660,975 acres ( $\pm 0.62\%$  SE\*)

Timberland area: 17,969,158 acres ( $\pm 0.69\%$  SE)



\* SE is sampling error

## Forest Composition: North Carolina, 2022

Sound total-stem bark and wood volume of live trees ( $\geq 5.0$  in. diameter) on forest land:

63,017,742,858 cubic feet ( $\pm 1.22\%$  SE)

Top species by total-stem volume	% of total
loblolly pine ( <i>Pinus taeda</i> )	25.9%
yellow-poplar ( <i>Liriodendron tulipifera</i> )	13.6%
red maple ( <i>Acer rubrum</i> )	7.0%

Total number of live trees ( $\geq 1.0$  in. diameter) on forest land:

13,894,300,630 trees ( $\pm 1.57\%$  SE)


Top species by count	% of total
loblolly pine ( <i>Pinus taeda</i> )	15.9%
red maple ( <i>Acer rubrum</i> )	14.5%
sweetgum ( <i>Liquidambar styraciflua</i> )	12.2%

## Most common forest-type groups by stand-size class

Small Medium Large


### Oak / hickory group

37.9% of forest land (7,076,181 acres)



### Loblolly / shortleaf pine group

32.3% of forest land (6,022,577 acres)



### Oak / pine group

11.2% of forest land (2,098,609 acres)



## Forest Land Carbon Storage: North Carolina, 2022

Total carbon: 1,630,731,353 metric tons ( $\pm 0.74\%$  SE)

Total carbon by carbon pool (due to rounding, numbers may not total to 100%)



Live Aboveground  
35%



Live Belowground  
6%



Dead Wood  
8%



Forest Floor Litter  
4%



Soil  
47%

## Forest Land Ownership: North Carolina, 2022



Private ownerships\*  
**82%**



Federal Government  
**11%**



State and local governments  
**6%**

\* Private ownerships include lands owned by corporations, trusts, or individuals, as well as Tribal lands.

## Disturbance: North Carolina, 2022

The most common forest disturbances by percentage of forest land affected on an average per year basis.

Insects	<b>0.5%</b> (102,513 acres)
Fire (prescribed / wildfire)	<b>0.5%</b> (100,070 acres)
Flooding	<b>0.5%</b> (96,484 acres)

## Management Activities: North Carolina, 2022

Includes cutting, site prepping for natural regeneration or planting, and other silvicultural treatments. Excludes prescribed fires. Wildfire and prescribed fire are recorded in Disturbance.

3.9% of forest land treated on average per year  
↳ 50.1% of treatments were cuttings

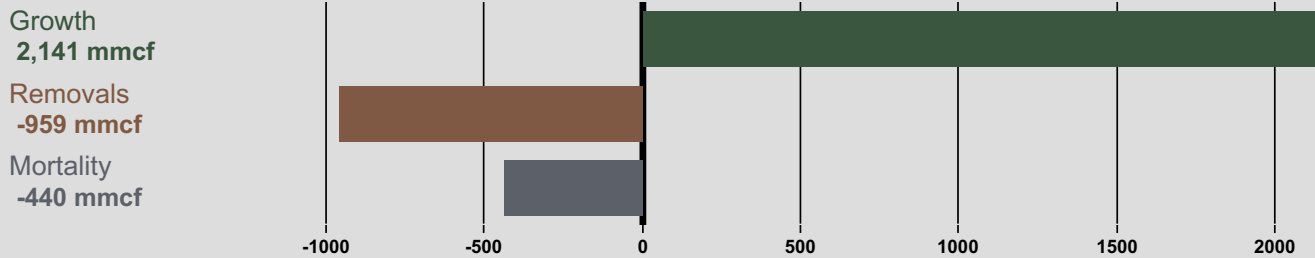


362,500 acres cut

723,961 acres treated

## Growth, Removals, and Mortality: North Carolina, 2022

Average change per year in sound bole volume (trees ≥5.0 in. diameter) on forest land.\*



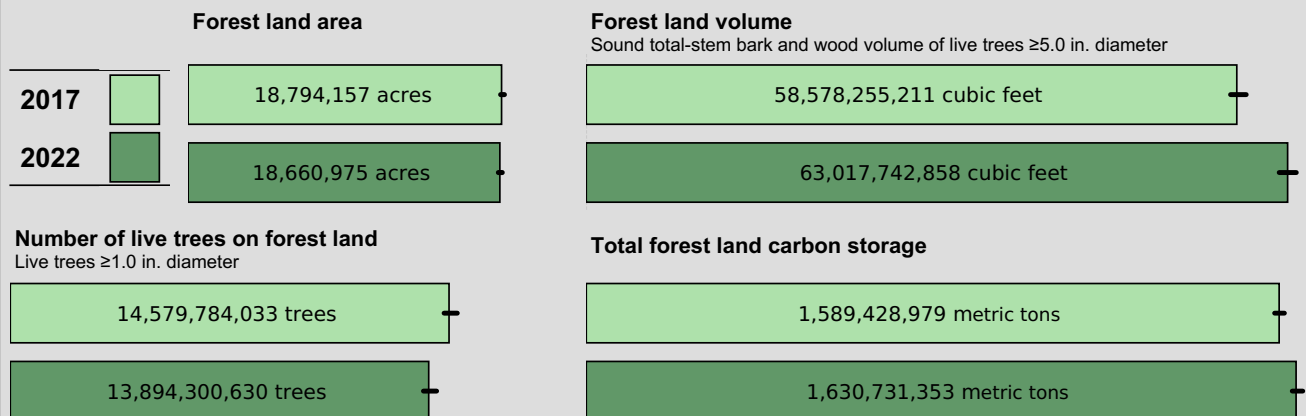
Net change: **742 million cubic feet**

Volume (million cubic feet, mmcf)

\* If no horizontal bars are displayed, then a sufficient number of trees have not been remeasured for the State or the data are not publicly available at this time. Removals include physical (cutting), land-use change, and change in data collection protocol.

## Snapshot Comparison: North Carolina, 2017 and 2022

These values are estimates for the year(s) shown. If a full set of remeasured tree data are available for this State, the graph will depict the difference from time 1 to time 2.\* The black horizontal line at the end of each bar represents sampling error range of estimate.



\* Some States may lack change data until a sufficient number of trees are remeasured. Change includes physical (cutting/growth), land-use change, and change in data collection protocol.

## Terms Explained

Additional terminology can be found in the [FIA Glossary](#).

**Cutting**—A type of silvicultural treatment involving removal of trees from a stand (e.g., shelterwood cutting, seed tree cutting, overstory removal, selection cutting, thinning smaller diameter trees, salvaging trees from a natural disturbance such as fire or insect infestation).

**Disturbance**—A temporary change in environmental conditions that causes a pronounced change in an ecosystem. Disturbance can connote positive or negative effects and can be natural or human caused. Types of disturbance recorded by FIA include the following: insects, disease, fire (prescribed and natural), animals (wild and domestic), weather (subdivided and reported here as ice, wind, flooding, or drought), vegetation (suppression, competition, and vines), human caused, and geological.

**Field crew**—A crew containing at least one individual certified in forest inventory plot installation and remeasurement.

**Forest land**—Forest land has at least 10 percent canopy cover of trees of any size, or has had at least 10 percent canopy cover of trees in the past, based on the presence of stumps, snags, or other evidence, and that will be naturally or artificially regenerated. Additionally, the land is not subject to nonforest use(s) that prevent normal tree regeneration and succession, such as regular mowing, intensive grazing, or recreation activities. Forest land includes transition zones, such as areas between heavily forested and nonforested lands that are at least 10 percent canopy cover with trees and forest areas adjacent to urban and built-up lands. Also included are pinyon-juniper and chaparral areas in the West and afforested areas. The minimum area for classification of forest land is 1 acre (0.4 ha) in size and 120 feet (36.6 m) wide measured stem-to-stem from the outer-most edge. Unimproved roads and trails, streams, and clearings in forest areas are classified as forest if less than 120 feet wide. This is a domestic reporting definition. The definition used for international reporting is different; it includes a minimum tree canopy height criterion.

**Forest-type group**—A forest-type group is a combination of forest types that share closely associated species or site requirements. Forest type is derived from an algorithm that applies a hierarchical procedure based on the tree species that were sampled in the forest area. For more details on FIA forest types, refer to Appendix D of the [FIA Database User Guide](#). Note: This user guide was formerly called "The Forest Inventory and Analysis Database: Database Description and User Guide for Phase 2."

**Growth**—Gross growth is the annual increase in volume of trees 5.0 inches diameter and larger in absence of cutting and mortality.

**Mortality**—All standing or down dead trees 5.0 inches diameter and larger that were alive at the previous inventory, or within the previous 5 years for the initial annual measurement.

**Removals**—The net volume of sound (growing-stock) trees removed from the inventory by harvesting or other cultural operations (such as timber-stand improvement), by land clearing, or by changes in land use.

**Reserved land**—Land withdrawn from management for production of wood products through statute or administrative designation. Examples include designated Federal wilderness areas, national parks and monuments, and most State parks.

**Sampled land area**—Area of land, with bodies of water ( $\geq 1$  acre) excluded, based on the FIA sample. This number may not match area from other agencies.

**Sampling error (SE)**—A statistical term used to describe the accuracy of the inventory estimates. Expressed on a percentage basis to enable comparisons between the precision of different estimates. Sampling errors are computed by dividing the estimate into the square root of its variance.

**Stand-size class**—A classification of forest land based on the diameter size of live trees presently forming the live-tree stocking.

**Large** diameter trees are at least 11.0 inches diameter for hardwoods and 9.0 inches in diameter for softwoods.

**Medium** diameter trees are at least 5.0 inches diameter and smaller than larger diameter trees.

**Small** diameter trees are less than 5 inches in diameter.

**Timberland**—Forest land that is not reserved and that is capable of producing 20 cubic feet per acre per year of wood from trees classified as timber species and designated as a timber forest type.

**Volume**—Amount of space in cubic feet that a tree occupies. Sound bole volume excludes rotten and missing portions of the tree.

**Total-stem bark and wood volume** (used in Forest Composition section)—For timber species (diameter measured at breast height), total volume includes all wood and bark from ground line to the tree tip. For woodland species (diameter measured at root collar), total volume includes all wood and bark from ground line to 1.5-inch branch diameters.

**Bole volume** (used in Growth, Removals, and Mortality section)—Volume of central stem wood from 1-foot stump to 4-inch top diameter of timber species (diameter measured at breast height).

## Additional Information

The FIA One-Click State Snapshot application was developed using data from the USDA Forest Service, Forest Inventory and Analysis database. The application and database can be found at Forest Inventory and Analysis [Data and Tools](#).

[FIA DataMart](#) allows users to download raw FIA data.

[FIA Database User Guide](#) provides documentation of the database structure along with codes and definitions.

[EVALIDATOR and FIADB-API](#) allows users to produce a variety of population estimates and sampling errors from a list of user selected parameters.

**Questions:** Direct any questions about data presented in this application to the regional programs for the State of interest. Regional organization and contact information can be found at the bottom of the FIA Data and Tools page, under [data consultations and requests](#).

### Archived Versions

This annual snapshot and archived past versions can be found on the USDA Forest Service publication database, [Treesearch](#), using keywords "Forest Inventory," and "North Carolina," and "One-Click."

### Estimation Methodology References

Bechtold, W.A.; Patterson, P.L., eds. 2005. The enhanced Forest Inventory and Analysis program—national sampling design and estimation procedures. Gen. Tech. Rep. SRS-80. Asheville, NC: U.S. Department of Agriculture, Forest Service, Southern Research Station. 85 p. <https://doi.org/10.2737/SRS-GTR-80>.

Westfall, J.A.; Coulston, J.W.; Gray, A.N.; Shaw, J.D.; Radtke, P.J.; Walker, D.M.; Weiskittel, A.R.; MacFarlane, D.W.; Affleck, D.L.R.; Zhao, D.; Temesgen, H.; Poudel, K.P.; Frank, J.M.; Prisley, S.P.; Wang, Y.; Sanchez Meador, A.J.; Auty, D.; Domke, G.M. 2024. A national-scale tree volume, biomass, and carbon modeling system for the United States. Gen. Tech. Rep. WO-104. Washington, DC: U.S. Department of Agriculture, Forest Service. 37 p. <https://doi.org/10.2737/WO-GTR-104>.

Westfall, J.A.; Coulston, J.W.; Moisen, G.G.; Andersen, H.-E., comps. 2022. Sampling and estimation documentation for the enhanced Forest Inventory and Analysis program: 2022. Gen.Tech. Rep. NRS-207. Madison, WI: U.S. Department of Agriculture, Forest Service, Northern Research Station. 129 p. <https://doi.org/10.2737/NRS-GTR-207>.

### Disclaimers

The estimates presented are based on data retrieved from the FIA database (version FIADB\_1.9.2.00) on 24 September 2024 and may not reflect the most recent data available from the FIA program.

This publication includes, where appropriate, estimates of uncertainty referred to as sampling error (SE), presented as a percent of the estimate or as confidence intervals.

The URLs in this document may become invalid over time; however, items may still be able to be found using web search tools.

### How to cite this publication

U.S. Department of Agriculture, Forest Service. 2024. Forests of North Carolina, 2022: FIA annual snapshot. Resource Update FS-479. Washington, DC: U.S. Department of Agriculture, Forest Service. 4 p. <https://doi.org/10.2737/FS-RU-479>.

**USDA is an equal opportunity provider, employer, and lender.**